







KS3 GEOGRAPHY HOME LEARNING PLAN 2

Well done on completing the first set of home learning! If you haven't submitted work and require feedback, email your class teacher as soon as possible.

The work below is designed to be started on or around Monday 4th May. For each day of learning you do, a time limit is clearly stated in the description of the task; remember that you have 1 hour of Geography per week so you should be aiming to complete a similar amount during home learning.

Key Resources			
Lesson 1 	Lesson 2 	Lesson 3 	Lesson 4 

	Description of Task	Tick When Completed
Day 1	From An Aerial Photo to a Map (1hr): Complete the six activities found at the end of the Lesson 1 document.	
Day 2	Using Grid References (1hr): Complete the eight activities found at the end of the Lesson 2 document.	
Day 3	Ordnance Survey Maps (1hr): Complete the eleven activities found on the first page of the Lesson 3 document.	
Day 4	How High? (1hr): Complete the ten activities found at the end of the Lesson 4 document.	

Helpful Resources to Support Your Learning		
BBC Bitesize 	Geographical Association WorldWide Quiz 	Ordnance Survey MapSkills Activities 